



# DIRECTORATE GENERAL

MINES & MINERALS, KHYBER PAKHTUNKHWA

ATTACHED DEPARTMENT NEAR JUDICIAL COMPLEX, KHYBER ROAD, PESHAWAR, CANTT.

Phone: 091-9210244 – Email: [dgmineskp@gmail.com](mailto:dgmineskp@gmail.com) website: [www.kpminerals.gov.pk](http://www.kpminerals.gov.pk)

## AUCTION NOTICE No. 38

Open auction for the grant of 30 years mining lease in respect of following areas / blocks with call deposit & reserve price will be held on **14.12.2023** 10:00 AM in the Directorate General Mines & Minerals Khyber Pakhtunkhwa, Khyber Road Peshawar while application must be submitted 05 days before the auction date i.e. **08.12.2023**. In case of auction not conducted on the scheduled date due to any reason, the auction will be held on the next working day.

S. No	File No.	Mineral	Acres & Location	Reserve Price	Call Deposit
<b>MALAKAND DIVISION</b>					
1.	MDW/BNR/ML-Marble (134)/2004	Marble	102.349 acres Near village Torwasak District Buner	Rs. 500,000/-	Rs. 50,000/-
2.	MDW/BNR/ML-Marble (97)/1996 (Block-A)	Marble	169.09 acres Near village Kalan/ Chingalai Distrit Buner	Rs. 1000,000/-	Rs. 100,000/-
3.	MDW/BNR/ML-Marble (97)/1996 (Block-B)	Marble	169.09 acres Near village Kalan/ Chingalai Distrit Buner	Rs. 1000,000/-	Rs. 100,000/-
4.	MDW/BNR/ML-Marble (89)/1995	Marble	181.26 acres Near village Ali Sher Tehsil Dagar District Buner	Rs.1000,000/-	Rs 100,000/-
5.	MDW/BNR/ML-Marble (193)/2007	Marble	69.555 acres Near village Nanser Dagar District Buner	Rs.1000,000/-	Rs 100,000/-
6.	MDW/BNR/PL-Baryte (14)/2006	Baryte	192.456 acres Near village Gora Khai District Buner	Rs. 300,000/-	Rs 30,000/-
7.	MDW/BNR/PL-Limestone (05)/2004	Limestone	46.69 acres Near village Jowar District Buner	Rs. 400,000/-	Rs 40,000/-
8.	MDW/BNR/PL-Limestone (07)/2005	Limestone	49.46 acres Near village Rega District Buner	Rs. 400,000/-	Rs 40,000/-
9.	MDW/BNR/PL-Limestone (04)/2002	Limestone	44.50 acres Near village Jowar District Buner	Rs. 700,000/-	Rs 70,000/-
10.	MDW/BNR/PL-Marble(428)/2008	Marble	118.49 acres Near village Torwarsak District Buner	Rs. 500,000/-	Rs 50,000/-
11.	RFA/DR/PL-Granite (1)/2020 Block-A	Granite	172.52 acres Near village Banda Kili District Dir Lower	Rs. 800,000/-	Rs. 80,000/-
12.	RFA/DR/PL-Granite (1)/2020 Block-B	Granite	172.52 acres Near village Banda Kili District Dir Lower	Rs. 800,000/-	Rs. 80,000/-
13.	RFA/DR/PL-Granite (1)/2020 Block-C	Granite	140.49 acres Near village Banda Kili District Dir Lower	Rs. 800,000/-	Rs. 80,000/-
14.	DGMM/DR/ML-Granite (0981)/2023	Granite	200 acres Near village sangipara Maskini District Dir Lower	Rs. 1000,000/-	Rs. 100,000/-
15.	DGMM/DR/ML-Granite (0978)/2023	Granite	199.86 acres Near village Mia Banda mayar District Dir Lower	Rs. 1000,000/-	Rs. 100,000/-
16.	DGMM/DR/ML-Granite (0979)/2023	Granite	193.59 acres Near village Munda Qila District Dir Lower	Rs. 1500,000/-	Rs. 150,000/-
17.	DGMM/DR/ML-Quartz (0980)/2023	Quartz	166.72 acres Near village Diyarun khazana District Dir Lower	Rs. 400,000/-	Rs. 40,000/-
18.	DGMM/DR/ML-Granitic Schist (1048)/2023	Granitic Schist	195.58 acres Near village Adenzai District Dir lower.	Rs. 900,000/-	Rs. 90,000/-
19.	DGMM/DR/ML-Granite (1035)/2023	Granite	199.58 acres Near village mangram badwan District Dir lower	Rs. 1200,000/-	Rs. 120,000/-
20.	DGMM/DR/ML -Granitic Schist (1043)/2023	Granitic Schist	19.87 acres Near village Warbaza Chakdara District Dir Lower.	Rs. 1200,000/-	Rs. 120,000/-
21.	DGMM/DR/ML -Feldspar (1045)/2023	Feldspar	135.67 acres Near village Jabagai Tehsil Adenzai District Dir Lower.	Rs. 300,000/-	Rs. 30,000/-
22.	DGMM/DR/ML -Granite (1029)/2023	Granite	199.99 acres Near village Ramial Kandao District Dir Lower	Rs. 1300,000/-	Rs. 130,000/-
23.	DGMM/DR/ML -Granite (1047)/2023	Granite	199.60 acres near village Degan District Dir Lower	Rs. 1500,000/-	Rs. 150,000/-
24.	DGMM/DR/ML -Granite (1031)/2023	Granite	199.73 acres Near village Barchanai Sar District Dir Lower.	Rs. 1400,000/-	Rs. 140,000/-
25.	DGMM/DR/ML -Granite (1032)/2023	Granite	199.32 acres Near village Tangi Brangola District Dir Lower.	Rs. 1500,000/-	Rs. 150,000/-
26.	DGMM/DR/ML -Granite (1034)/2023	Granite	199.43 acres Near village Bar Chanai Sar, Brangola, District Dir Lower.	Rs. 1300,000/-	Rs. 130,000/-
27.	DGMM/DR/ML -Granite (1187)/2023	Granite	200 acres Near village Kharkai, Maskini Dir Lower.	Rs. 500,000/-	Rs. 50,000/-
28.	DGMM/DR/ML -Granite (1186)/2023	Granite	82 acres Near village Banai Miskini District Dir Lower.	Rs. 600,000/-	Rs. 60,000/-
29.	DGMM/DR/ML -Granite (1184)/2023	Granite	40.32 acres Near village Janmai Mayar District Dir Lower	Rs. 200,000/-	Rs. 20,000/-
30.	DGMM/DR/ML -Granite (1185)/2023	Granite	199.63 Near village Banai Maskini District Dir Lower.	Rs. 500,000/-	Rs. 50,000/-
31.	DGMM/DR/ML -Granite (1261)/2023	Granite	119.77 acres Near village Dherai, Shatai District Dir Lower	Rs. 500,000/-	Rs. 50,000/-
32.	DGMM/DR/ML -Granite (1285)/2023	Granite	198.67 acres Near village Novay Kandao, Koheri Malakand, Tehsil Balambat,	Rs. 800,000/-	Rs. 80,000/-

S. No	File No.	Mineral	Acres & Location	Reserve Price	Call Deposit
			District Dir Lower.		
33.	DGMM/DR/ML -Granite (1262)/2023	Granite	142.00 acres Near village Tabbo Sherkhani Dir Lower	Rs. 300,000/-	Rs. 30,000/-
34.	DGMM/DR/ML -Marble (1588)/2023	Marble	81.71 acres Near village Kalo Marai District Dir Lower	Rs. 400,000/-	Rs. 40,000/-
35.	RFA/MKD/ML-Chromite (1144)/2020	Chromite	483.078 Near village Chambi Kandao District Malakand	Rs. 800,000/-	Rs. 80,000/-
36.	RFA/MKD/ML-Chromite (1143)/2020 <b>Block-C</b>	Chromite	292.155 acres Near village Urghar District Malakand	Rs. 800,000/-	Rs. 80,000/-
37.	RFA/MKD/ML-Chromite (1135)/2020 <b>(Block-B)</b>	Chromite	309.631 acres Near village Banghakhi District Malakand	Rs. 800,000/-	Rs. 80,000/-
38.	RFA/MKD/ML-Chromite (1140)/2020 <b>(Block-A)</b>	Chromite	368.685 acres near village Urghar District Malakand	Rs. 800,000/-	Rs. 80,000/-
39.	RFA/MKD/ML-Chromite (1142)/2020 <b>(Block-A)</b>	Chromite	304.15 acres near village Skhakot District Malakand	Rs. 800,000/-	Rs. 80,000/-
<b>SOUTH DIVISION</b>					
40.	MDW-KT-ML-Coal (122)-2007	Coal	88.28 acres Near village Jangal Tehsil & District Kohat	Rs. 2200,000/-	Rs. 220,000/-
<b>HAZARA DIVISION</b>					
41.	MDW/AD/ML-Dolomite (08)/2007	Dolomite	58.890 acres near village Salhad District Abbottabad	Rs. 1000,000/-	Rs. 100,000/-
42.	MDW-KN-ML-Copper Ore (01)-2012	Copper	141.915 acres Near village Kolai District Kolai / Palas Kohistan	Rs. 2000,000/-	Rs. 200,000/-
43.	MDW-MA-ML-Granite (30)-1998	Granite	24.68 acres Near village Shergarh Tehsil Oghi District Mansehra.	Rs. 1000,000/-	Rs. 100,000/-

### **Terms & Conditions:**

- Interested person / firm / company shall submit application on the form as provided in scheduled-II accompanied with application fee **Rs. 10,000/- (non-refundable)** in proper head of account (0066-2008208215) in any branch of Bank of Khyber along with requisite documents and call deposit at the rate of (10%) ten percent of the reserved price at least five days before the date of auction in hard form to this Directorate.
- The Call Deposit in favor of Director General Mines and Minerals, Khyber Pakhtunkhwa must be deposited in any branch of Bank of Khyber OR the amount of call deposit must be deposited in the account No. **00662008140092 Bank of Khyber** Warsak Road Branch Peshawar.
- Eligible applicants shall participate in auction in person or through their representative duly authorized in writing by the applicant.
- The minimum number of eligible applicants for the first auction shall be three. If the first auction fails, the minimum number of eligible applicants for the second auction shall be two and if the second auction also fails, the minimum number of eligible applicants for the third auction shall be one. The auction proceedings shall be conducted if the minimum number for any of the above mentioned auctions is complete.
- In case of more than one bidder, the highest bidder shall be announced on completion of the auction.
- On completion of the auction proceedings the Auction Committee shall submit its recommendations regarding the highest bidder or as the case may be the single bidder to the Licensing Authority for approval.
- The Licensing Authority may accept the recommendations of the Auction Committee or reject the same on grounds to be recorded in writing.
- If the Licensing Authority approves the recommendations of the Auction Committee in favor of the highest bidder or the single bidder as the case may be "offer letter" shall be issued to him and in case of rejection of the same rejection letter shall be issued accordingly.
- On issuance of the offer letter, the successful bidder shall be required to deposit 10% of the bid amount as security and 25% of the bid amount as down payment, deposit annual rent, withholding tax, professional tax, KPPRA tax, demarcation fee, mining lease application fee and other government taxes/fees within fortnight.
- After compliance of the offer letter, the successful bidder shall execute mineral agreement with the Licensing Authority or its authorized officer within fortnight.
- If the successful bidder fails to comply with the terms and conditions of the offer letter as provided in sub-rule (3) within specified time limit, his call deposit shall also be forfeited in favor of Government and the second highest bidder shall be considered as per provision to sub-rule (2) of the Khyber Pakhtunkhwa Mineral Auction Rules-2022.

12. If the second successful bidder also fails to comply with the terms and conditions of the offer letter within specified time limit as provided in sub-rule (3), his call deposit shall be forfeited in favor of Government.
13. After compliance of S.No. 11, allotment letter shall be issued to the successful bidder and the lessee shall deposit the remaining bid amount, in case the bid amount is up to fifty million rupees, the same shall be deposited in four quarterly installments in one year. In case the bid amount is above fifty million but not more than two hundred million rupees, the same shall be deposited in eith equal quarterly installments in two year. In case the bid amount is more than two hundred million rupees, the same shall be deposited in twelve equal quarterly installments in three years from the date of issuance of allotment letter failing which the lease shall be processed for cancellation subject to issuance of 30- days' notice. The security, installment(s) and other government dues so deposited shall be forfeited.
14. In case the lessee fails to pay the bid amount as specified in S.No. 12 above, a fine at the rate of one percent (1%) of the due amount per month shall be imposed until all outstanding dues are cleared.
15. The lessee shall deposit the installments of auction money as per payment schedule mentioned in the allotment letter, failing which the mining lease shall be processed for cancellation subject to thirty days prior notice.
16. The security amount so deposited shall be refunded to the lessee after clearance of all Government dues including bid amount and the lessee shall deposit the normal security amount as notified for mining lease.
17. In case it is found that the area or part thereof was not free and has been advertised and subsequently granted to any one inadvertently. The party will release the same unconditionally.
18. The application form and treasury Challan can be obtained from the Directorate General Mines and Minerals and can also be downloaded from the website of the Department.
19. Before applying for participating in Auction proceeding, all interested parties are advised to visit the area of interest and check for mineral potentials of the advertised areas.
20. All the auction plans/ sketches can be downloaded from the department official website. [www.kpminerals.gov.pk](http://www.kpminerals.gov.pk).
21. Application form complete in all respect shall be submitted in the office of Director General Mines & Minerals on or before **08.12.2023** before the closing hours.
22. Separate application along with the requisite formalities shall be submitted for each block/area.
23. The areas will be auctioned on “**as is where is**” basis.
24. No black listed/defaulters person, firm or company shall be allowed to participate in the auction.
25. The successful bidder shall also submit Application for mining lease on the prescribed form along-with the requisite formalities.
26. All the forest areas have already been declined. However, if any forest land/area is found overlapped with the auction area, the same portion shall be declined.
27. The lessee shall abide with the provisions of the Khyber Pakhtunkhwa Mines & Minerals Act, 2017 & amendment Act, 2019 and rules as well as directions issued by the Licensing Authority or its authorized officer from time to time.
28. The interested parties may visit the Directorate General Mines and Minerals for further information on any working day before the closing date and may also contact on 091-9210244.



**Assistant Director (Coordination)  
For Additional Director General Mines & Minerals,  
Khyber Pakhtunkhwa.**

①

PLAN SHOWING THE AREA TO BE AUCTION  
FOR MINING LEASE OF MARBLE  
NEAR VILLAGE TORWARSAK TEHSIL DAGGAR  
DISTRICT BUNER.


MDW-BNR-ML-MARBLE(134)/2000

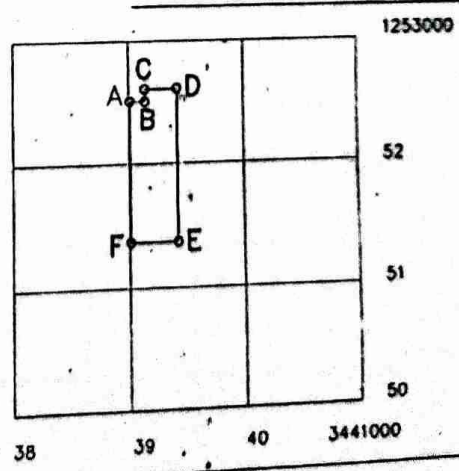
CO-ORDINATES

S.NO	EASTING	NORTHING
A	3439010	1252510
B	3439140	1252510
C	3439140	1252610
D	3439420	1252610
E	3439420	1251370
F	3439010	1251370
TOTAL AREA= 102.349 ACRES.		

SHEET NO: 43 B/6

SCALE=1:50,000 (Y)

  
PREPARED BY



2

PLAN SHOWING THE AREA TO BE AUCTION  
FOR MINING LEASE OF MARBLE  
NEAR VILLAGE KALAN/CHINGLAI DISTRICT BUNER  
MDW-BNR-ML-MARBLE(97)/1996

BLOCK-A

CO-ORDINATES

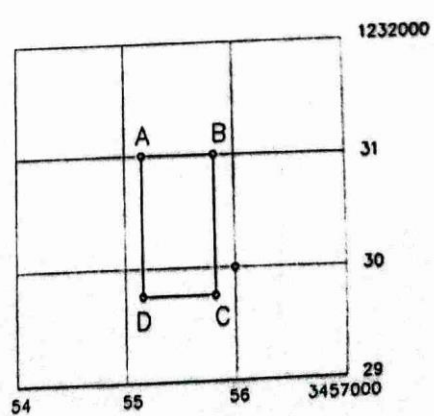
S.NO	EASTING	NORTHING
A	3455160	1231000
B	3455820	1231000
C	3455820	1229760
D	3455160	1229760

TOTAL AREA= 169.09 ACRES.

SHEET NO: 43 B/11

SCALE=1: 50,000 (Y)

PREPARED BY



3

MAP SHOWING THE AREA TO BE AUCTION  
FOR MINING LEASE OF MARBLE

VILLAGE KALAN/CHINGLAI DISTRICT BUNER  
MDW-BNR-ML-MARBLE(97)/1996

BLOCK-B


CO-ORDINATES

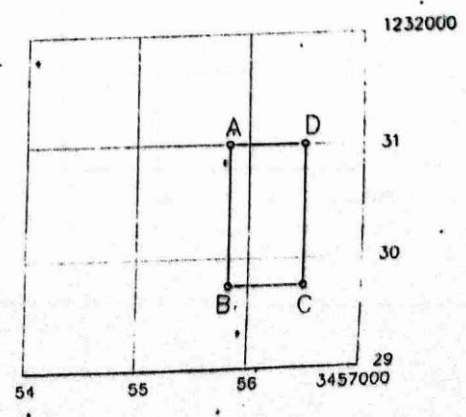
S.NO	EASTING	NORTHING
A	3455825	1231000
B	3455825	1229760
C	3456485	1229760
D	3456485	1231000

TOTAL AREA= 169.09 ACRES.

SHEET NO: 43 B/11

SCALE=1:50,000 (Y)

  
DRAWN BY



(4)

PLAN SHOWING THE AREA TO BE AUCTION  
FOR MINING LEASE OF MARBLE  
NEAR VILLAGE ALI SHER TEHSIL DAGGAR  
DISTRICT BUNER.

MDW-BNR-ML-MARBLE(89)/1995

CO-ORDINATES

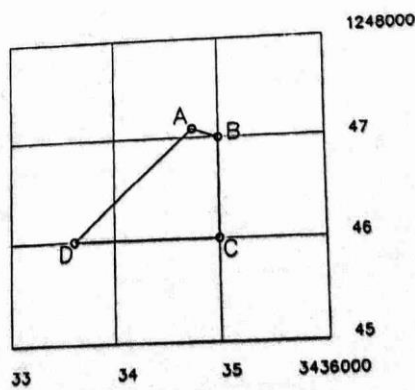
S.NO	EASTING	NORTHING
A	3434755	1247090
B	3435000	1247000
C	3435000	1246000
D	3433615	1246000

TOTAL AREA= 181.26 ACRES.

SHEET NO: 43 B/7

SCALE=1: 50,000 (Y)

  
PREPARED BY



5

PLAN SHOWING THE AREA TO BE AUCTION  
FOR MINING LEASE OF MARBLE

NEAR VILLAGE NANSAR TEHSIL DAGGAR

DISTRICT BUNER.

MDW-BNR-ML-MARBLE(193)/2007

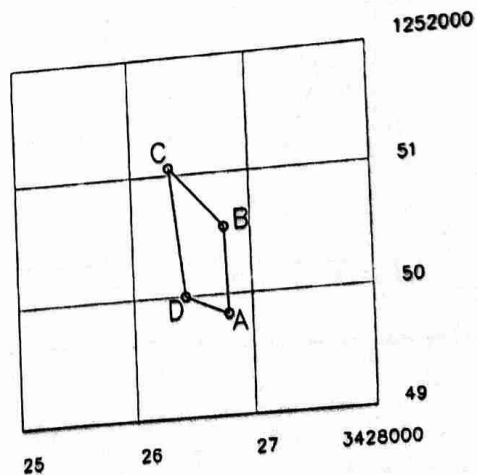
CO-ORDINATES

S.NO	EASTING	NORTHING
A	3426800	1249840
B	3426780	1250550
C	3426330	1251060
D	3426440	1250000

TOTAL AREA= 69.555 ACRES.

SHEET NO: 43 B/2,3,6,7      SCALE=1: 50,000 (Y)

PREPARED BY



6

PLAN SHOWING THE AREA TO BE AUCTIONED  
FOR MINING LEASE OF BARYTES NEAR VILL:  
GURA KHAI DISTRICT BUNER.

BNR-PL-BARYTES (14)/2006.

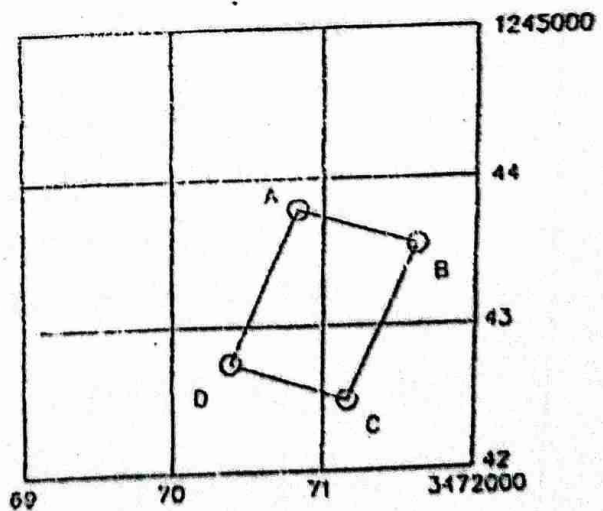
S.NO	CO-ORDINATE	
	NORTHING	EASTING
A.	1243790	3470830
B.	1243550	3471620
C.	1242490	3471160
D.	1242750	3470390
TOTAL AREA = 192.456 ACRES		

SHEET NO: 43 B/11

SCALE=1:50,000(Y)

Mohammad Ali;  
PREPARED BY.

[Signature]  
APPROVED BY:



7

44

AUCTION PLAN  
SHOWING THE AREA FOR MINING  
LEASE OF LIMESTONE, NEAR  
VILL: JOWAR, DISTT: BUNER.

S.NO	CO-ORDINATES	
	NORTHING	EASTING
A.	1259280	3431420
B.	1259670	3431180
C.	1260000	3430900
D.	1260250	3431000
E.	1259300	3431700

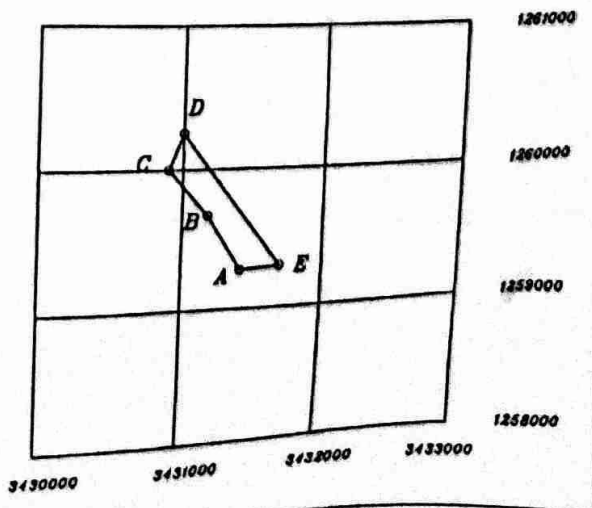
TOTAL AREA= 46.69 ACRES.  
RESERVED FROM MDW/BNR/PL- LIMESTONE (5)/2004

SCALE=1:50,000(Y)

SHEET NO.43 B/6

*[Signature]*  
11/02/2011  
PREPARED BY :

*[Signature]*  
11/02/2011  
APPROVED BY :



Scanned with CamScanner

8

AN SHOWING THE AREA PROPOSED  
R AUCTION FOR MINING LEASE  
E LIMESTONE NEAR VILLAGE REWA  
TEHSIL DAGGAR DISTRICT BUNGER

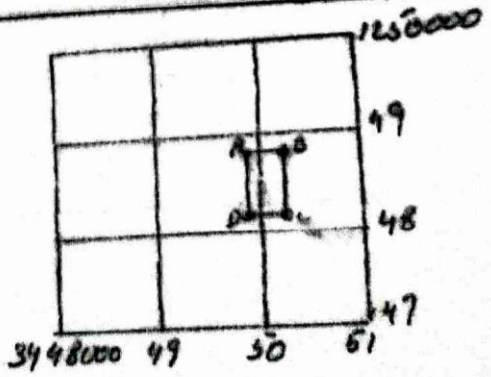
MDN/BNR/PL-LIME STONE (7)/2005

S.No	CO-ORDINATES	
	NORTHING	EASTING
A	12 48 800	34 49 850
B	12 48 800	34 50 230
C	12 48 170	34 50 230
D	12 48 170	34 49 850
TOTAL AREA: 49.46 ACRES		

SHEET NO.: 43 B/7

SCALE 1:50000

MDN  
29/7/12



MDN  
3/10/2012

19

PLAN SHOWING THE AREA  
FOR MINING LEASE OF LIMESTONE IN  
JOWAR DISTRICT BUNER

PL-Limestone (04)/2002  
MDW/BNR/ML-LIME STONE (2)/2004.

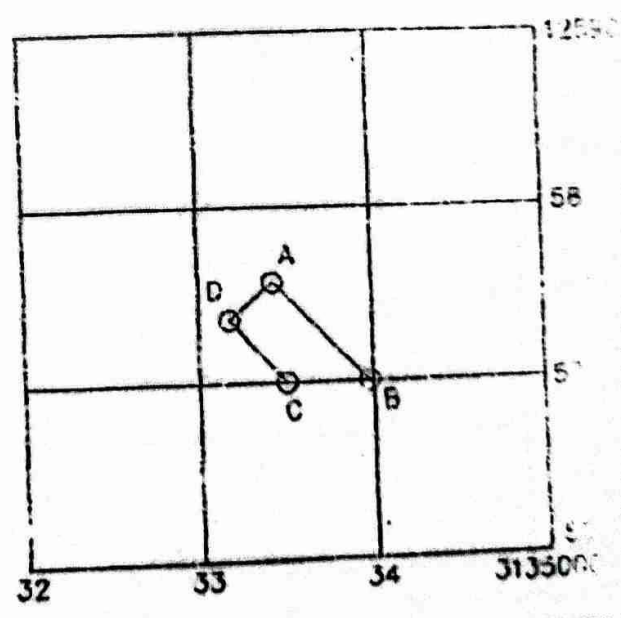
CO-ORDINATE		
S.NO	NORTHING	EASTING
A.	1257570	3433430
B.	1257000	3433980
C.	1257000	3433500
D.	1257360	3433180
TOTAL AREA= 44.50 ACRES.		

SHEET NO: 43 B/6

SCALE: - 1:50,000

PREPARED BY  
*M. Murali*

APPROVED BY:  
*[Signature]*



10

PLAN SHOWING THE AREA TO BE AUCTION  
FOR MINING LEASE OF MARBLE  
NEAR VILLAGE TORWARSAK TEHSIL DAGGAR  
DISTRICT BUNER.

MDW-BNR-PL-MARBLE(428)/2008

CO-ORDINATES

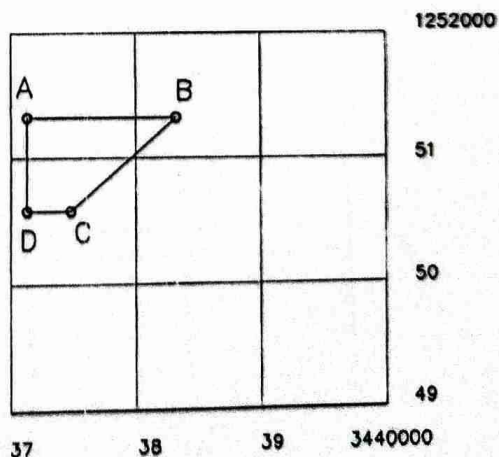
S.NO	EASTING	NORTHING
A	3437130	1251320
B	3438330	1251320
C	3437480	1250580
D	3437130	1250580
TOTAL AREA= 118.49 ACRES.		

The area has already granted under file No. Marble (67)/2019 to Mr. Iqbal Hussain through open auction on 18.09.2019. allotment letter was issued on 09.09.2020

SHEET NO: 43 B/7

SCALE=1: 50,000 (Y)

PREPARED BY



(11)

PLAN SHOWING THE AREA TO BE AUCTIONED  
FOR MINING LEASE OF GRANITE NEAR VILLAGE  
BANDA KILI DISTRICT DIR LOWER  
{ BLOCK - A }

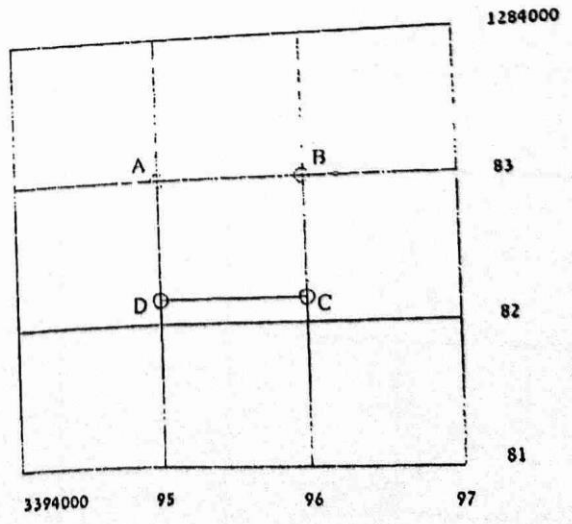
S.NO	CO-ORDINATE	
	NORTHING	EASTING
A.	1283000	3395000
B.	1283000	3396000
C.	1282165	3396000
D.	1282165	3395000
TOTAL AREA = 172.52 ACRES		

THE AREA RESERVED FROM FILE NO.MDW/DR/ML-GRANITE(122)/2007.

SHEET NO: 43- N / 13

SCALE=1: 50,000 (Y)

*mm*  
*stair*  
PREPARED BY:



*Chow*  
APPROVED BY:

(19)

PLAN SHOWING THE AREA TO BE AUCTIONED  
FOR MINING LEASE OF GRANITE NEAR VILLAGE  
BANDA KILI DISTRICT DIR LOWER  
( BLOCK - B )

S.NO	CO-ORDINATE	
	NORTHING	EASTING
A.	1282132	3395000
B.	1282132	3396000
C.	1281297	3396000
D.	1281297	3395000

TOTAL AREA = 172.52 ACRES

THE AREA RESERVED FROM FILE NO.MDW/DR/ML-GRANITE(122)/2007.

SHEET NO: 43- N / 13

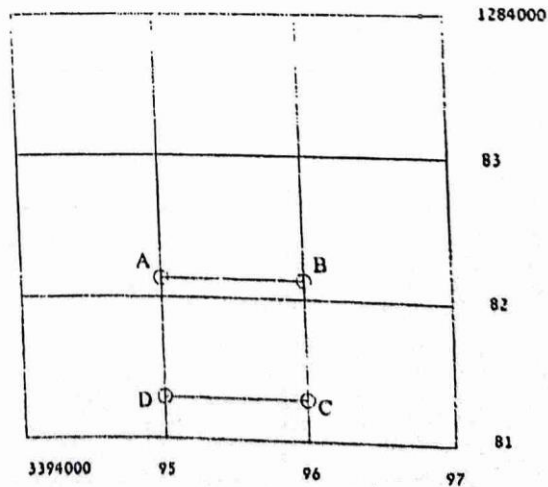
SCALE=1: 50,000 (Y)

*mm*  
*efi*

PREPARED BY:

*Chm*

APPROVED BY:



13

PLAN SHOWING THE AREA TO BE AUCTIONED  
FOR MINING LEASE OF GRANITE NEAR VILLAGE  
BANDA KILI DISTRICT DIR LOWER  
{ BLOCK - C }

S.NO	CO-ORDINATE	
	NORTHING	EASTING
A.	1281280	3395000
B.	1281280	3396000
C.	1280600	3396000
D.	1280600	3395000
TOTAL AREA = 140.49 ACRES		

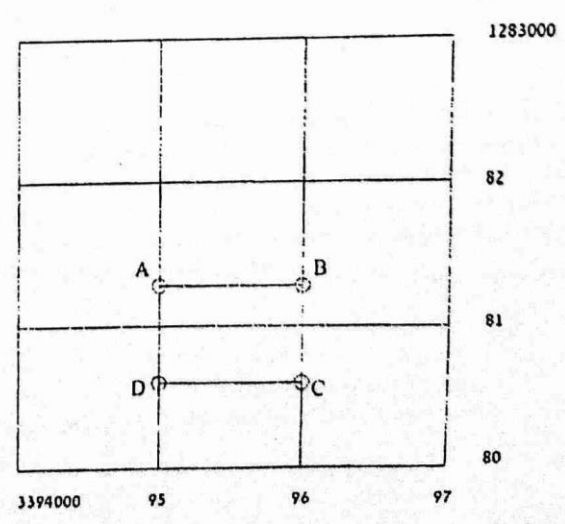
THE AREA RESERVED FROM FILE NO.MDW/DR/ML-GRANITE(122)/2007.

SHEET NO: 43- N / 13

SCALE=1: 50,000 (Y)

*[Signature]*  
PREPARED BY:

*[Signature]*  
APPROVED BY:



(14)

INSPECTION REPORT/WORKING PAPER FOR AREA RESERVED FOR AUCTION MDW/DR//PL-GRANITE (375)2019 DGMM/DR/ML(SS)-Granite (0981)2023				
1.	Name of Party:	Area Reserved for Auction		
2.	Date of Inspection	27/01/2023		
3.	Type of Mineral Title:	Proposed for Auction		
4.	Name of Mineral:	Granite		
5.	Location of area:	Near village Sangipara, Maskini		
6.	Position of the area:  (co-ordinates)	<b>COORDINATES</b>		
		S/No	Easting	Northing
		A.	3071111.16	1190944.74
		B.	3072396.8	1190717.05
		C.	3072396.8	1190198.58
		D.	3071120.3	1190198.58
		Toposheet No. 38-N/9		
		Total Area =200.0 Acres		

Area for Granite was granted to Mr. Yar Zaman Khan S/O

15

**INSPECTION REPORT/WORKING PAPER FOR AREA RESERVED FOR AUCTION**  
**MDW/DR//PL-GRANITE (289)2018**  
**DGMM/DR/ML(SS)-Granite (0978)/2023**

1.	Type of Mineral Title:	Proposed for Auction			
2.	Date of Inspection	26/01/2023			
3.	Name of Mineral:	Granite			
4.	Location of area:	Near village Mia banda, Mayar			
5.	Position of the area: (co-ordinates)	<b>COORDINATES</b>			
		S/No	Northing	Easting	
		A.	1189463.41	3070291.85	
		B.	1189226.58	3071209	
		C.	1189732.24	3072935.38	
		D.	1189601.48	3073028.65	
		E.	1189231.15	3072589.74	
		F.	1189105.88	3071282.15	
		G.	1188843.44	3070400.67	
		Toposheet No. 38-N/9			
		Total Area =199.86 Acres			

(16)

**INSPECTION REPORT/WORKING PAPER FOR AREA RESERVED FOR AUCTION**  
**MDW/DR//PL-GRANITE (309)2019**  
**DGMM/DR/ML(SS)-Granite (0979)/2023**

1.	Name of Party:	Area Reserved for Auction
2.	Date of Inspection	26/01/2023
3.	Type of Mineral Title:	Proposed for Auction
4.	Name of Mineral:	Granite
5.	Location of area:	Near village Munda Qilla.

6. Position of the area:  
(co-ordinates)

<b>CO-ORDINATES</b>		
S.No	Northing	Easting
A.	1179290	3082312
B.	1178671	3082328
C.	1178945	3083507
D.	1178446	3083490
E.	1178200	3082120
F.	1179290	3082080
Toposheet No. 38-N/09		
Total Area =193.59 acres		

(17)

**INSPECTION REPORT/WORKING PAPER FOR AREA RESERVED FOR AUCTION**  
**MDW/DR//PL-Quartz (28)2017**  
**DGMM/DR/ML(SS)-Quartz (0980)/2023**

1.	Name of Party:	Area Reserved for Auction		
2.	Date of Inspection	27/01/2023		
3.	Type of Mineral Title:	Proposed for Auction		
4.	Name of Mineral:	Quartz		
5.	Location of area:	Near village Diyarun, Khazana.		
6.	Position of the area: (co-ordinates)	<b>COORDINATES</b>		
		S/No	Easting	Northing
		A.	3090319.95	1175829.7
		B.	3090672	1175004
		C.	3090443.39	1174775.4
		D.	3089382.69	1175084.46
Toposheet No. 38-N/13				
Total Area =166.72 Acres				
7.	Back History:	05 years Prospecting License for Quartz was granted to Mr. Muhammad		

C18

INSPECTION REPORT/WORKING PAPER FOR AREA RESERVED FOR AUCTION																													
MDW/DR/PL-Granitic Schist (07)/2019																													
DGMM/DR/ML(SS)-Granitic Schist (1048)/2023																													
S.No	Item	Description																											
1.	Date of Inspection	23/02/2023																											
2.	Name of Party:	Area Reserved for Auction																											
3.	Type of Mineral Title:	Proposed for Auction																											
4.	Name of Mineral:	Granitic Schist																											
5.	Location of area:	Near Village Adenzai District Dir Lower.																											
6.	Position of the area: (co-ordinates)	<table border="1"><thead><tr><th colspan="3">CO-ORDINATES</th></tr><tr><th>S.No</th><th>Easting</th><th>Northing</th></tr></thead><tbody><tr><td>A.</td><td>3107800</td><td>1161273</td></tr><tr><td>B.</td><td>3108909</td><td>1161289</td></tr><tr><td>C.</td><td>3108934</td><td>1159793</td></tr><tr><td>D.</td><td>3108294</td><td>1160025</td></tr><tr><td>E.</td><td>3108662</td><td>1160635</td></tr><tr><td colspan="3">Topo Sheet No. 38N/14</td></tr><tr><td colspan="3">Total Area =195.58 acres</td></tr></tbody></table>	CO-ORDINATES			S.No	Easting	Northing	A.	3107800	1161273	B.	3108909	1161289	C.	3108934	1159793	D.	3108294	1160025	E.	3108662	1160635	Topo Sheet No. 38N/14			Total Area =195.58 acres		
CO-ORDINATES																													
S.No	Easting	Northing																											
A.	3107800	1161273																											
B.	3108909	1161289																											
C.	3108934	1159793																											
D.	3108294	1160025																											
E.	3108662	1160635																											
Topo Sheet No. 38N/14																													
Total Area =195.58 acres																													

(19)

**INSPECTION REPORT/WORKING PAPER FOR AREA RESERVED FOR AUCTION**  
**MDW/DR//PL-Granite (284)2018**  
**DGMM/DR/ML(SS)Granite-(1035)/2023**

S.NO	Item	Description																														
1.	Date of Inspection	23/02/2023																														
2.	Name of Party:	Area Reserved for Auction																														
3.	Type of Mineral Title:	Proposed for Auction																														
4.	Name of Mineral:	Granite																														
5.	Location of area:	Near Village Mangram Badwan District Dir Lower.																														
6.	Position of the area: (co-ordinates)	<table border="1"><thead><tr><th colspan="3">CO-ORDINATES</th></tr><tr><th>S.No</th><th>Easting</th><th>Northing</th></tr></thead><tbody><tr><td>A.</td><td>3101226</td><td>1159262</td></tr><tr><td>B.</td><td>3101855</td><td>1159003</td></tr><tr><td>C.</td><td>3101871</td><td>1158189</td></tr><tr><td>D.</td><td>3101251</td><td>1158221</td></tr><tr><td>E.</td><td>3100842</td><td>1158743</td></tr><tr><td>F.</td><td>3100891</td><td>1158940</td></tr><tr><td colspan="3">Topo Sheet No. 38N/14</td></tr><tr><td colspan="3">Total Area =199.58 acres</td></tr></tbody></table>	CO-ORDINATES			S.No	Easting	Northing	A.	3101226	1159262	B.	3101855	1159003	C.	3101871	1158189	D.	3101251	1158221	E.	3100842	1158743	F.	3100891	1158940	Topo Sheet No. 38N/14			Total Area =199.58 acres		
CO-ORDINATES																																
S.No	Easting	Northing																														
A.	3101226	1159262																														
B.	3101855	1159003																														
C.	3101871	1158189																														
D.	3101251	1158221																														
E.	3100842	1158743																														
F.	3100891	1158940																														
Topo Sheet No. 38N/14																																
Total Area =199.58 acres																																

911

21

**INSPECTION REPORT/WORKING PAPER FOR AREA RESERVED FOR AUCTION**  
**MDW/DR//PL-Granitic Schist (11)2020**  
**DGMM/DR/ML (SS)-Granitic Schist (1043)/2023**

S.NO	Item	Description																								
1.	Date of Inspection	22/02/2023																								
2.	Name of Party:	Area Reserved for Auction																								
3.	Type of Mineral Title:	Proposed for Auction																								
4.	Name of Mineral:	Granitic Schist																								
5.	Location of area:	Near Village Warbaza Chakdara District Dir Lower.																								
6.	Position of the area: (co-ordinates)	<table border="1"><thead><tr><th colspan="3">CO-ORDINATES</th></tr><tr><th>S.No</th><th>Easting</th><th>Northing</th></tr></thead><tbody><tr><td>A.</td><td>3111539.52</td><td>1161613.53</td></tr><tr><td>B.</td><td>3111654.74</td><td>1161420.59</td></tr><tr><td>C.</td><td>3111651.08</td><td>1161203.88</td></tr><tr><td>D.</td><td>3111316.41</td><td>1161221.25</td></tr><tr><td colspan="3">Topo Sheet No. 43-B/02</td></tr><tr><td colspan="3">Total Area =19.87 acres</td></tr></tbody></table>	CO-ORDINATES			S.No	Easting	Northing	A.	3111539.52	1161613.53	B.	3111654.74	1161420.59	C.	3111651.08	1161203.88	D.	3111316.41	1161221.25	Topo Sheet No. 43-B/02			Total Area =19.87 acres		
CO-ORDINATES																										
S.No	Easting	Northing																								
A.	3111539.52	1161613.53																								
B.	3111654.74	1161420.59																								
C.	3111651.08	1161203.88																								
D.	3111316.41	1161221.25																								
Topo Sheet No. 43-B/02																										
Total Area =19.87 acres																										

9/1 →

22

**INSPECTION REPORT/WORKING PAPER FOR AREA RESERVED FOR AUCTION**  
**MDW/DR/PL-Feldspar (81)/2018**  
**DGMM/DR/ML (SS) – Feldspar (1045)/2023**

S.NO	Item	Description																											
1.	Date of Inspection	22/02/2023																											
2.	Name of Party:	Area Reserved for Auction																											
3.	Type of Mineral Title:	Proposed for Auction																											
4.	Name of Mineral:	Feldspar																											
5.	Location of area:	Near Village Jabagai Tehsil Adenzai District Dir Lower.																											
6.	Position of the area: (co-ordinates)	<table border="1"><thead><tr><th colspan="3">CO-ORDINATES</th></tr><tr><th>S.No</th><th>Easting</th><th>Northing</th></tr></thead><tbody><tr><td>A.</td><td>3112295.73</td><td>1170928.51</td></tr><tr><td>B.</td><td>3112674.29</td><td>1171353.71</td></tr><tr><td>C.</td><td>3113158.92</td><td>1171251.29</td></tr><tr><td>D.</td><td>3113321.69</td><td>1170661.51</td></tr><tr><td>E.</td><td>3112777.62</td><td>1170518.86</td></tr><tr><td colspan="3">Topo Sheet No. 38-B/1&amp;2</td></tr><tr><td colspan="3">Total Area =135.67 acres</td></tr></tbody></table>	CO-ORDINATES			S.No	Easting	Northing	A.	3112295.73	1170928.51	B.	3112674.29	1171353.71	C.	3113158.92	1171251.29	D.	3113321.69	1170661.51	E.	3112777.62	1170518.86	Topo Sheet No. 38-B/1&2			Total Area =135.67 acres		
CO-ORDINATES																													
S.No	Easting	Northing																											
A.	3112295.73	1170928.51																											
B.	3112674.29	1171353.71																											
C.	3113158.92	1171251.29																											
D.	3113321.69	1170661.51																											
E.	3112777.62	1170518.86																											
Topo Sheet No. 38-B/1&2																													
Total Area =135.67 acres																													



23

**INSPECTION REPORT/WORKING PAPER FOR AREA RESERVED FOR AUCTION**  
**MDW/DR/PL-Granite (411)2019**  
**DGMM/DR/ML (SS)-Granite (1029)/2023**

S.NO	Item	Description																																	
1.	Date of Inspection	22/02/2023																																	
2.	Name of Party:	Area Reserved for Auction																																	
3.	Type of Mineral Title:	Proposed for Auction																																	
4.	Name of Mineral:	Granite																																	
5.	Location of area:	Near Village Ramial Kandao District Dir Lower.																																	
6.	Position of the area: (co-ordinates)	<table border="1"><thead><tr><th colspan="3">CO-ORDINATES</th></tr><tr><th>S.No</th><th>Easting</th><th>Northing</th></tr></thead><tbody><tr><td>A.</td><td>3107676</td><td>1162352</td></tr><tr><td>B.</td><td>3108518</td><td>1162340</td></tr><tr><td>C.</td><td>3108468</td><td>1161968</td></tr><tr><td>D.</td><td>3108646</td><td>1161311</td></tr><tr><td>E.</td><td>3107785</td><td>1161293</td></tr><tr><td>F.</td><td>3107591</td><td>1161682</td></tr><tr><td>G.</td><td>3107946</td><td>1161846</td></tr><tr><td colspan="3">Topo Sheet No. 38N/14</td></tr><tr><td colspan="3">Total Area =199.99 acres</td></tr></tbody></table>	CO-ORDINATES			S.No	Easting	Northing	A.	3107676	1162352	B.	3108518	1162340	C.	3108468	1161968	D.	3108646	1161311	E.	3107785	1161293	F.	3107591	1161682	G.	3107946	1161846	Topo Sheet No. 38N/14			Total Area =199.99 acres		
CO-ORDINATES																																			
S.No	Easting	Northing																																	
A.	3107676	1162352																																	
B.	3108518	1162340																																	
C.	3108468	1161968																																	
D.	3108646	1161311																																	
E.	3107785	1161293																																	
F.	3107591	1161682																																	
G.	3107946	1161846																																	
Topo Sheet No. 38N/14																																			
Total Area =199.99 acres																																			

(24)

**INSPECTION REPORT/WORKING PAPER FOR AREA RESERVED FOR AUCTION**  
MDW/DR/PL-Granite (283)2018  
DGMM/DR/ML(SS)-Granite (1047)/2023

S.NO	Item	Description																											
1.	Date of Inspection	24/02/2023																											
2.	Name of Party:	Area Reserved for Auction																											
3.	Type of Mineral Title:	Proposed for Auction																											
4.	Name of Mineral:	Granite																											
5.	Location of area:	Near village Degan Bnada Dir Lower																											
6.	Position of the area: (co-ordinates)	<table border="1"><thead><tr><th colspan="3">CO-ORDINATES</th></tr><tr><th>S.No</th><th>Northing</th><th>Easting</th></tr></thead><tbody><tr><td>A.</td><td>1162844</td><td>3103201</td></tr><tr><td>B.</td><td>1162327</td><td>3103692</td></tr><tr><td>C.</td><td>1161636</td><td>3103208</td></tr><tr><td>D.</td><td>1161894</td><td>3102784</td></tr><tr><td>E.</td><td>1162283</td><td>3102412</td></tr><tr><td colspan="3">Topo Sheet No. 38N/14</td></tr><tr><td colspan="3">Total Area =199.60 acres</td></tr></tbody></table>	CO-ORDINATES			S.No	Northing	Easting	A.	1162844	3103201	B.	1162327	3103692	C.	1161636	3103208	D.	1161894	3102784	E.	1162283	3102412	Topo Sheet No. 38N/14			Total Area =199.60 acres		
CO-ORDINATES																													
S.No	Northing	Easting																											
A.	1162844	3103201																											
B.	1162327	3103692																											
C.	1161636	3103208																											
D.	1161894	3102784																											
E.	1162283	3102412																											
Topo Sheet No. 38N/14																													
Total Area =199.60 acres																													

*[Handwritten signature]*

(25)

INSPECTION REPORT/WORKING PAPER FOR AREA RESERVED FOR AUCTION  
MDW/DR/PL-Granite (286)/2018  
DGMM/DR/ML(SS)-Granite (1031)/2023

S.NO	Item	Description																											
1.	Date of Inspection	24/02/2023																											
2.	Name of Party:	Area Reserved for Auction																											
3.	Type of Mineral Title:	Proposed for Auction																											
4.	Name of Mineral:	Granite																											
5.	Location of area:	Near Village Barchanai Sar District Dir Lower.																											
6.	Position of the area: (co-ordinates)	<table border="1"><thead><tr><th colspan="3">CO-ORDINATES</th></tr><tr><th>S.No</th><th>Easting</th><th>Northing</th></tr></thead><tbody><tr><td>A.</td><td>3101294</td><td>1164355</td></tr><tr><td>B.</td><td>3102068</td><td>1164430</td></tr><tr><td>C.</td><td>3102775</td><td>1163849</td></tr><tr><td>D.</td><td>3102910</td><td>1163398</td></tr><tr><td>E.</td><td>3101941</td><td>1164039</td></tr><tr><td>F.</td><td>3101790</td><td>1163782</td></tr><tr><td>G.</td><td>3101261</td><td>1163569</td></tr></tbody></table> <p>Topo Sheet No: 38N/14 Total Area =199.73 acres</p>	CO-ORDINATES			S.No	Easting	Northing	A.	3101294	1164355	B.	3102068	1164430	C.	3102775	1163849	D.	3102910	1163398	E.	3101941	1164039	F.	3101790	1163782	G.	3101261	1163569
CO-ORDINATES																													
S.No	Easting	Northing																											
A.	3101294	1164355																											
B.	3102068	1164430																											
C.	3102775	1163849																											
D.	3102910	1163398																											
E.	3101941	1164039																											
F.	3101790	1163782																											
G.	3101261	1163569																											

SM

(26)

INSPECTION REPORT/WORKING PAPER FOR AREA RESERVED FOR AUCTION																																			
MDW/DR/PL-Granite (287)/2018																																			
DGMM/DR/ML(SS)-Granite (1032)/2023																																			
S.NO	Item	Description																																	
1.	Date of Inspection	24/02/2023																																	
2.	Name of Party:	Area Reserved for Auction																																	
3.	Type of Mineral Title:	Proposed for Auction																																	
4.	Name of Mineral:	Granite																																	
5.	Location of area:	Near Village Tangi Brangola District Dir Lower.																																	
6.	Position of the area: (co-ordinates)	<table border="1"><thead><tr><th colspan="3">CO-ORDINATES</th></tr><tr><th>S.No</th><th>Easting</th><th>Northing</th></tr></thead><tbody><tr><td>A.</td><td>3102757</td><td>1161898</td></tr><tr><td>B.</td><td>3103209</td><td>1161620</td></tr><tr><td>C.</td><td>3103692</td><td>1162249</td></tr><tr><td>D.</td><td>3103928</td><td>1161142</td></tr><tr><td>E.</td><td>3103473</td><td>1160589</td></tr><tr><td>F.</td><td>3103080</td><td>1161592</td></tr><tr><td>G.</td><td>3102768</td><td>1161497</td></tr><tr><td colspan="3">Topo Sheet No: 38N/14</td></tr><tr><td colspan="3">Total Area =199.32 acres</td></tr></tbody></table>	CO-ORDINATES			S.No	Easting	Northing	A.	3102757	1161898	B.	3103209	1161620	C.	3103692	1162249	D.	3103928	1161142	E.	3103473	1160589	F.	3103080	1161592	G.	3102768	1161497	Topo Sheet No: 38N/14			Total Area =199.32 acres		
CO-ORDINATES																																			
S.No	Easting	Northing																																	
A.	3102757	1161898																																	
B.	3103209	1161620																																	
C.	3103692	1162249																																	
D.	3103928	1161142																																	
E.	3103473	1160589																																	
F.	3103080	1161592																																	
G.	3102768	1161497																																	
Topo Sheet No: 38N/14																																			
Total Area =199.32 acres																																			

(27)

**INSPECTION REPORT/WORKING PAPER FOR AREA RESERVED FOR AUCTION**  
**MDW/DR/PL-Granite (386)2019**  
**DGMM/DR/ML(SS)Granite(1034)/2023**

S.No	Item	Description																																	
1.	Date of Inspection	24/02/2023																																	
2.	Name of Party:	Area Reserved for Auction																																	
3.	Type of Mineral Title:	Proposed for Auction																																	
4.	Name of Mineral:	Granite																																	
5.	Location of area:	Near Village Bar Chanai Sar, Brangola, District Dir Lower.																																	
6.	Position of the area: (co-ordinates)	<table border="1"><thead><tr><th colspan="3">CO-ORDINATES</th></tr><tr><th>S.No</th><th>Easting</th><th>Northing</th></tr></thead><tbody><tr><td>A.</td><td>3101266</td><td>1163555</td></tr><tr><td>B.</td><td>3101798</td><td>1163777</td></tr><tr><td>C.</td><td>3101945</td><td>1164030</td></tr><tr><td>D.</td><td>3102224</td><td>1163849</td></tr><tr><td>E.</td><td>3102139</td><td>1163640</td></tr><tr><td>F.</td><td>3102304</td><td>1162934</td></tr><tr><td>G.</td><td>3101234</td><td>1162943</td></tr><tr><td colspan="3">Topo Sheet No: 38N/14</td></tr><tr><td colspan="3">Total Area =199.43 acres</td></tr></tbody></table>	CO-ORDINATES			S.No	Easting	Northing	A.	3101266	1163555	B.	3101798	1163777	C.	3101945	1164030	D.	3102224	1163849	E.	3102139	1163640	F.	3102304	1162934	G.	3101234	1162943	Topo Sheet No: 38N/14			Total Area =199.43 acres		
CO-ORDINATES																																			
S.No	Easting	Northing																																	
A.	3101266	1163555																																	
B.	3101798	1163777																																	
C.	3101945	1164030																																	
D.	3102224	1163849																																	
E.	3102139	1163640																																	
F.	3102304	1162934																																	
G.	3101234	1162943																																	
Topo Sheet No: 38N/14																																			
Total Area =199.43 acres																																			

*[Handwritten signature]*

28

INSPECTION REPORT/WORKING PAPER FOR AREA RESERVED FOR AUCTION  
MDW/DR//PL-GRANITE (328)2019  
DGMM/DR/ML(SS)-Granite (1187)/2023

S. No.	Item	Description																																				
1.	Type of Mineral Title:	Proposed for Auction																																				
2.	Date of Inspection	16/05/2023																																				
3.	Name of Mineral:	Granite																																				
4.	Name of ex-licensee	Kamal Anwar S/O Amir Nawab Khan																																				
5.	Location of area:	Near village Kharkai, Maskini, Dir Lower.																																				
6.	Position of the area: (co-ordinates)	<table border="1"><thead><tr><th colspan="3">COORDINATES</th></tr><tr><th>S/No</th><th>Northing</th><th>Easting</th></tr></thead><tbody><tr><td>A.</td><td>1198375</td><td>3067050</td></tr><tr><td>B.</td><td>1198600</td><td>3067690</td></tr><tr><td>C.</td><td>1198205</td><td>3067815</td></tr><tr><td>D.</td><td>1197520</td><td>3067845</td></tr><tr><td>E.</td><td>1197430</td><td>3067545</td></tr><tr><td>F.</td><td>1196990</td><td>3067290</td></tr><tr><td>G.</td><td>1197370</td><td>3067110</td></tr><tr><td>H.</td><td>1197963</td><td>3067200</td></tr><tr><td colspan="3">Toposheet No. 38-M/12</td></tr><tr><td colspan="3">Total Area =200 Acres</td></tr></tbody></table>	COORDINATES			S/No	Northing	Easting	A.	1198375	3067050	B.	1198600	3067690	C.	1198205	3067815	D.	1197520	3067845	E.	1197430	3067545	F.	1196990	3067290	G.	1197370	3067110	H.	1197963	3067200	Toposheet No. 38-M/12			Total Area =200 Acres		
COORDINATES																																						
S/No	Northing	Easting																																				
A.	1198375	3067050																																				
B.	1198600	3067690																																				
C.	1198205	3067815																																				
D.	1197520	3067845																																				
E.	1197430	3067545																																				
F.	1196990	3067290																																				
G.	1197370	3067110																																				
H.	1197963	3067200																																				
Toposheet No. 38-M/12																																						
Total Area =200 Acres																																						

(29)

**INSPECTION REPORT/WORKING PAPER FOR AREA RESERVED FOR AUCTION  
MDW/DR/PL-GRANITE (373)/2019  
DGMM/DR/ML(SS)-Granite (1186)/2023**

S. No	Item	Description																														
1.	Type of Mineral Title:	Proposed for Auction																														
2.	Date of Inspection	16/05/2023																														
3.	Name of Mineral:	Granite																														
4.	Name of ex-licensee	Mr. Amjad Ayub S/O Sheikh Pir Muhammad																														
5.	Location of area:	Near village Banai, Maskini, Dir Lower.																														
6.	Position of the area: (co-ordinates)	<table border="1"><thead><tr><th colspan="3">COORDINATES</th></tr><tr><th>S/No</th><th>Northing</th><th>Easting</th></tr></thead><tbody><tr><td>A.</td><td>1194572</td><td>3068266</td></tr><tr><td>B.</td><td>1194883</td><td>3068628</td></tr><tr><td>C.</td><td>1195164</td><td>3068891</td></tr><tr><td>D.</td><td>1194759</td><td>3069094</td></tr><tr><td>E.</td><td>1194328</td><td>3068621</td></tr><tr><td>F.</td><td>1194422</td><td>3068312</td></tr><tr><td colspan="3">Toposheet No. 38-N/9</td></tr><tr><td colspan="3">Total Area =82 Acres</td></tr></tbody></table>	COORDINATES			S/No	Northing	Easting	A.	1194572	3068266	B.	1194883	3068628	C.	1195164	3068891	D.	1194759	3069094	E.	1194328	3068621	F.	1194422	3068312	Toposheet No. 38-N/9			Total Area =82 Acres		
COORDINATES																																
S/No	Northing	Easting																														
A.	1194572	3068266																														
B.	1194883	3068628																														
C.	1195164	3068891																														
D.	1194759	3069094																														
E.	1194328	3068621																														
F.	1194422	3068312																														
Toposheet No. 38-N/9																																
Total Area =82 Acres																																

1301

INSPECTION REPORT/WORKING PAPER FOR AREA RESERVED FOR AUCTION  
MDW/DR//PL-GRANITE (364)/2019  
DGMM/DR/ML(SS)-Granite (1184)/2023

1.	Item	Description																								
2.	Type of Mineral Title:	Proposed for Auction																								
3.	Date of Inspection	16/05/2023																								
4.	Name of Mineral:	Granite																								
5.	Name of ex-licensee	Mr. Abu Al Hassan S/O Muhammad Ishfaq																								
6.	Location of area:	Near village Janmai, Mayar, Dir Lower.																								
7.	Position of the area: (co-ordinates)	<table border="1"><thead><tr><th colspan="3">COORDINATES</th></tr><tr><th>S/No</th><th>Northing</th><th>Easting</th></tr></thead><tbody><tr><td>A.</td><td>1184650</td><td>3075360</td></tr><tr><td>B.</td><td>1184620</td><td>3076120</td></tr><tr><td>C.</td><td>1184490</td><td>3076065</td></tr><tr><td>D.</td><td>1184400</td><td>3075050</td></tr><tr><td colspan="3">Toposheet No. 38-N/9</td></tr><tr><td colspan="3">Total Area =40.32 Acres</td></tr></tbody></table>	COORDINATES			S/No	Northing	Easting	A.	1184650	3075360	B.	1184620	3076120	C.	1184490	3076065	D.	1184400	3075050	Toposheet No. 38-N/9			Total Area =40.32 Acres		
COORDINATES																										
S/No	Northing	Easting																								
A.	1184650	3075360																								
B.	1184620	3076120																								
C.	1184490	3076065																								
D.	1184400	3075050																								
Toposheet No. 38-N/9																										
Total Area =40.32 Acres																										

g  
K

31

INSPECTION REPORT/WORKING PAPER FOR AREA RESERVED FOR AUCTION  
MDW/DR/PL-GRANITE (409)2019  
DGMM/DR/ML(SS)-Granite (1185)/2023

S. No.	Item	Description																																	
1.	Type of Mineral Title:	Proposed for Auction																																	
2.	Date of Inspection	16/05/2023																																	
3.	Name of Mineral:	Granite																																	
4.	Name of ex-licensee	Mr. Shafqat Khan S/O Kifayat Ullah																																	
5.	Location of area:	Near village Banai, Maskini, Dir Lower.																																	
6.	Position of the area: (co-ordinates)	<table border="1"><thead><tr><th colspan="3">COORDINATES</th></tr><tr><th>S/No</th><th>Northing</th><th>Easting</th></tr></thead><tbody><tr><td>A.</td><td>3067692</td><td>1194743</td></tr><tr><td>B.</td><td>3068169</td><td>1194824</td></tr><tr><td>C.</td><td>3068234</td><td>1194392</td></tr><tr><td>D.</td><td>3068607</td><td>1194259</td></tr><tr><td>E.</td><td>3069120</td><td>1194702</td></tr><tr><td>F.</td><td>3069302</td><td>1194080</td></tr><tr><td>G.</td><td>3068387</td><td>1193689</td></tr><tr><td colspan="3">Toposheet No. 38-N/9</td></tr><tr><td colspan="3">Total Area =199.63 Acres</td></tr></tbody></table>	COORDINATES			S/No	Northing	Easting	A.	3067692	1194743	B.	3068169	1194824	C.	3068234	1194392	D.	3068607	1194259	E.	3069120	1194702	F.	3069302	1194080	G.	3068387	1193689	Toposheet No. 38-N/9			Total Area =199.63 Acres		
COORDINATES																																			
S/No	Northing	Easting																																	
A.	3067692	1194743																																	
B.	3068169	1194824																																	
C.	3068234	1194392																																	
D.	3068607	1194259																																	
E.	3069120	1194702																																	
F.	3069302	1194080																																	
G.	3068387	1193689																																	
Toposheet No. 38-N/9																																			
Total Area =199.63 Acres																																			

132

INSPECTION REPORT/WORKING PAPER FOR AREA RESERVED FOR AUCTION  
MDW/DR//PL-Granite (523)2020  
DGMM/DR/ML(SS)-Granite (1261)/2023

S.NO	Item	Description																														
1.	Date of Inspection	08/06/2023																														
2.	Name of Party:	Area Reserved for Auction																														
3.	Type of Mineral Title:	Proposed for Auction																														
4.	Name of Mineral:	Granite																														
5.	Location of area:	Near village Dherai, Shatai Dir Lower																														
6.	Position of the area:  (co-ordinates)	<table border="1"><thead><tr><th colspan="3">CO-ORDINATES</th></tr><tr><th>S.No</th><th>Easting</th><th>Northing</th></tr></thead><tbody><tr><td>A.</td><td>3090690</td><td>1177710</td></tr><tr><td>B.</td><td>3090656</td><td>1177975</td></tr><tr><td>C.</td><td>3091137</td><td>1178123</td></tr><tr><td>D.</td><td>3091045</td><td>1178648</td></tr><tr><td>E.</td><td>3091370</td><td>1178780</td></tr><tr><td>F.</td><td>3091592</td><td>1177877</td></tr><tr><td colspan="3">Topo Sheet No. 38N/13</td></tr><tr><td colspan="3">Total Area =119.77 acres</td></tr></tbody></table>	CO-ORDINATES			S.No	Easting	Northing	A.	3090690	1177710	B.	3090656	1177975	C.	3091137	1178123	D.	3091045	1178648	E.	3091370	1178780	F.	3091592	1177877	Topo Sheet No. 38N/13			Total Area =119.77 acres		
CO-ORDINATES																																
S.No	Easting	Northing																														
A.	3090690	1177710																														
B.	3090656	1177975																														
C.	3091137	1178123																														
D.	3091045	1178648																														
E.	3091370	1178780																														
F.	3091592	1177877																														
Topo Sheet No. 38N/13																																
Total Area =119.77 acres																																

**INSPECTION REPORT/WORKING PAPER FOR AREA RESERVED FOR AUCTION**  
**MDW/DR//PL-Granite (414)2019**  
**DGMM/DR/ML(SS)-Granite (1285)/2023**

S.NO	Item	Description																								
1.	Date of Inspection	09/06/2023																								
2.	Name of Party:	Area Reserved for Auction																								
3.	Type of Mineral Title:	Proposed for Auction																								
4.	Name of Mineral:	Granite																								
5.	Location of area:	Near village Novay Kanda, Koheri Malakand, Teshsil Balambat, District Dir Lower																								
6.	Position of the area: (co-ordinates)	<table border="1"><thead><tr><th colspan="3">CO-ORDINATES</th></tr><tr><th>S.No</th><th>Easting</th><th>Northing</th></tr></thead><tbody><tr><td>A.</td><td>3088354</td><td>1184286</td></tr><tr><td>B.</td><td>3089371</td><td>1184856</td></tr><tr><td>C.</td><td>3089608</td><td>1184059</td></tr><tr><td>D.</td><td>3088977</td><td>1183645</td></tr><tr><td colspan="3">Topo Sheet No. 38N/13</td></tr><tr><td colspan="3">Total Area =198.67 acres</td></tr></tbody></table>	CO-ORDINATES			S.No	Easting	Northing	A.	3088354	1184286	B.	3089371	1184856	C.	3089608	1184059	D.	3088977	1183645	Topo Sheet No. 38N/13			Total Area =198.67 acres		
CO-ORDINATES																										
S.No	Easting	Northing																								
A.	3088354	1184286																								
B.	3089371	1184856																								
C.	3089608	1184059																								
D.	3088977	1183645																								
Topo Sheet No. 38N/13																										
Total Area =198.67 acres																										

(39) 34

**INSPECTION REPORT/WORKING PAPER FOR AREA RESERVED FOR AUCTION**  
**MDW/DR//PL-Granite (243)2018**  
**DGMM/DR/ML(SS)-Granite (1262)/2023**

S.NO	Item	Description																								
1.	Date of Inspection	09/06/2023																								
2.	Name of Party:	Area Reserved for Auction																								
3.	Type of Mineral Title:	Proposed for Auction																								
4.	Name of Mineral:	Granite																								
5.	Location of area:	Near village, Tabbo sherkhani Dir Lower																								
6.	Position of the area: (co-ordinates)	<table border="1"><thead><tr><th colspan="3">CO-ORDINATES</th></tr><tr><th>S.No</th><th>Easting</th><th>Northing</th></tr></thead><tbody><tr><td>A.</td><td>3091232.53</td><td>1186366.33</td></tr><tr><td>B.</td><td>3091507.76</td><td>1186764.1</td></tr><tr><td>C.</td><td>3092315.18</td><td>1185686.94</td></tr><tr><td>D.</td><td>3091920.16</td><td>1185443.7</td></tr><tr><td colspan="3">Topo Sheet No. 38-N/13</td></tr><tr><td colspan="3">Total Area =142.00 acres</td></tr></tbody></table>	CO-ORDINATES			S.No	Easting	Northing	A.	3091232.53	1186366.33	B.	3091507.76	1186764.1	C.	3092315.18	1185686.94	D.	3091920.16	1185443.7	Topo Sheet No. 38-N/13			Total Area =142.00 acres		
CO-ORDINATES																										
S.No	Easting	Northing																								
A.	3091232.53	1186366.33																								
B.	3091507.76	1186764.1																								
C.	3092315.18	1185686.94																								
D.	3091920.16	1185443.7																								
Topo Sheet No. 38-N/13																										
Total Area =142.00 acres																										

(32) (35)

**INSPECTION REPORT/WORKING PAPER FOR AREA RESERVED FOR AUCTION  
MDW/DR//PL.-Marble (82)2017  
DGMM/DR/ML(SS)-Marble (1588)/2023**

S.NO	Item	Description																											
1.	Date of inspection	22/02/2023																											
2.	Name of Party:	Area Reserved for Auction																											
3.	Type of Mineral Title:	Proposed for Auction																											
4.	Name of Mineral:	Marble																											
5.	Location of area:	Near Village Kalo Marai District Dir Lower.																											
6.	Position of the area:  (co-ordinates)	<table border="1"><thead><tr><th colspan="3"><u>CO-ORDINATES</u></th></tr><tr><th>S.No</th><th>Easting</th><th>Northing</th></tr></thead><tbody><tr><td>A.</td><td>3102450</td><td>1167700</td></tr><tr><td>B.</td><td>3103600</td><td>1167700</td></tr><tr><td>C.</td><td>3103577</td><td>1167410</td></tr><tr><td>D.</td><td>3103417</td><td>1167409</td></tr><tr><td>E.</td><td>3103246</td><td>1167436</td></tr><tr><td>F.</td><td>3103081</td><td>1167429</td></tr><tr><td>G.</td><td>3102471</td><td>1167362</td></tr></tbody></table> <p align="center">Toposheet No. 38-N/14</p> <p align="center">Total Area = 81.71 Acres</p>	<u>CO-ORDINATES</u>			S.No	Easting	Northing	A.	3102450	1167700	B.	3103600	1167700	C.	3103577	1167410	D.	3103417	1167409	E.	3103246	1167436	F.	3103081	1167429	G.	3102471	1167362
<u>CO-ORDINATES</u>																													
S.No	Easting	Northing																											
A.	3102450	1167700																											
B.	3103600	1167700																											
C.	3103577	1167410																											
D.	3103417	1167409																											
E.	3103246	1167436																											
F.	3103081	1167429																											
G.	3102471	1167362																											

*[Handwritten signature]*

(36)

PLAN SHOWING THE AREA TO BE AUCTIONED  
FOR MINING LEASE OF CHROMITE NEAR  
VILLAGE CHAMBI KANDAO, MALAKAND DIVISION

Mow/ MKD/ M2. chromite (1144) 2020

CO-ORDINATES

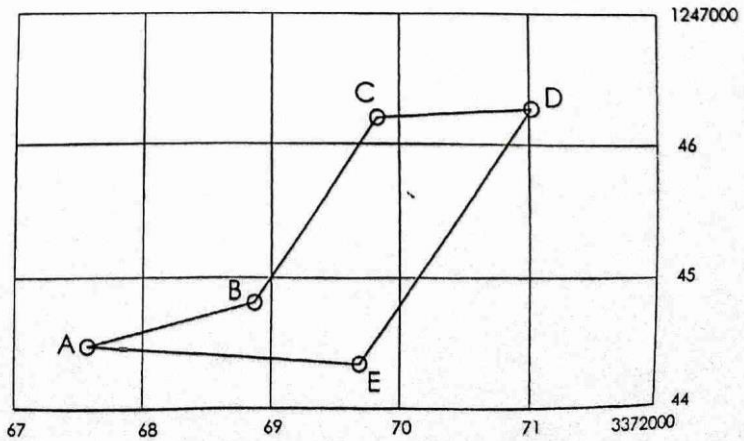
S.NO	EASTING	NORTHING
A	3367570	1244480
B	3368870	1244810
C	3369830	1246200
D	3371020	1246270
E	3369690	1244340

TOTAL AREA = 483.078 ACRES.

SHEET NO: 38 N/11

SCALE=1:50,000 (Y)

  
PREPARED BY



(37) (37)

PLAN SHOWING THE AREA TO BE AUCTIONED

FOR MINING LEASE OF CHROMITE

NEAR VILLAGE URGHAR, MALAKAND DIVISION

BLOCK-C

MDW/MKD/ML-Chromite (11/13)

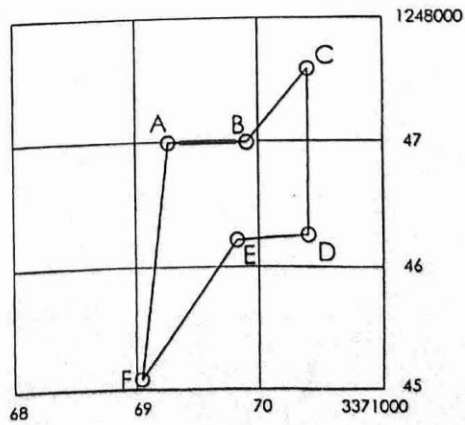
CO-ORDINATES

S.NO	EASTING	NORTHING
A	3369271	1246990
B	3369910	1246990
C	3370400	1247580
D	3370400	1246250
E	3369827	1246211
F	3369044	1245086
TOTAL AREA = 292.155 ACRES.		

SHEET NO: 38 N/11

SCALE=1:50,000 (Y)

PREPARED BY



PRODUCED BY AN AUTODESK EDUCATIONAL PRODUCT

38  
PLAN SHOWING THE AREA TO BE AUCTIONED

FOR MINING LEASE OF CHROMITE

NEAR VILLAGE BANGHAKHI, MALAKAND DIVISION

MDW/MKD/ML-Chromite(1135)/2020  
BLOCK-B

CO-ORDINATES

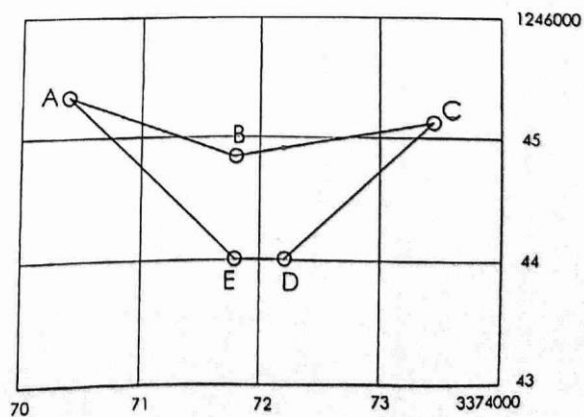
S.NO	EASTING	NORTHING
A	3370386	1245335
B	3371786	1244837
C	3373446	1245124
D	3372212	1244010
E	3371792	1244010

TOTAL AREA = 309.631 ACRES.

SHEET NO: 38 N/11

SCALE=1:50,000 (Y)

PREPARED BY



PRODUCED BY AN AUTODESK EDUCATIONAL PRODUCT

39

U

PLAN SHOWING THE AREA TO BE AUCTIONED

FOR MINING LEASE OF CHROMITE

NEAR VILLAGE URGHAR, MALAKAND DIVISION

MDW/MKD/ML- Chromite (1140) /2020  
BLOCK-A

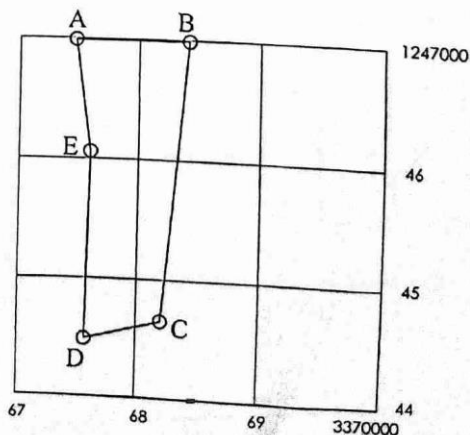
CO-ORDINATES

S.NO	EASTING	NORTHING
A	3367470	1246990
B	3368414	1246990
C	3368202	1244652
D	3367570	1244490
E	3367601	1246059

TOTAL AREA = 368.685 ACRES.

SHEET NO: 38 N/11

SCALE=1:50,000 (Y)



  
PREPARED BY

(40) (18)

PLAN SHOWING THE AREA TO BE AUCTIONED  
FOR MINING LEASE OF CHROMITE  
NEAR VILLAGE SKHAKOT, MALAKAND DIVISION

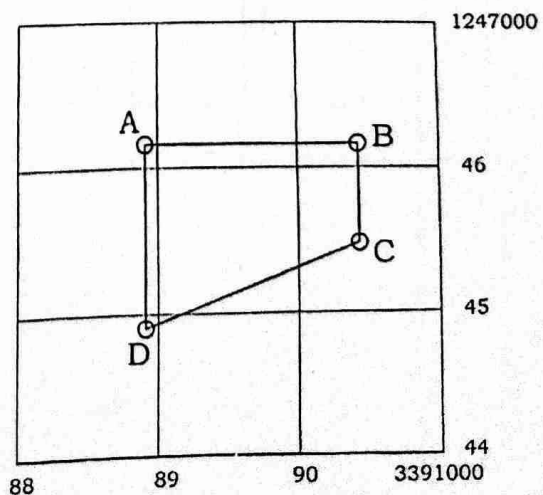
MDW - MKD - ML (Chromite) (1142) 2020  
 BLOCK-A

CO-ORDINATES

S.NO	EASTING	NORTHING
A	3388910	1246160
B	3390430	1246160
C	3390430	1245480
D	3388910	1244903
TOTAL AREA = 304.15 ACRES.		

SHEET NO: 38 N/15

SCALE=1:50,000 (Y)



  
PREPARED BY

41

SKETCH SHOWING THE AREA TO BE AUCTIONED  
FOR MINING LEASE OF COAL NEAR VILLAGE  
JANGAL TEHSIL AND DISTRICT KOHAT  
File No. MD/MT/ML/Coal (122)/2057

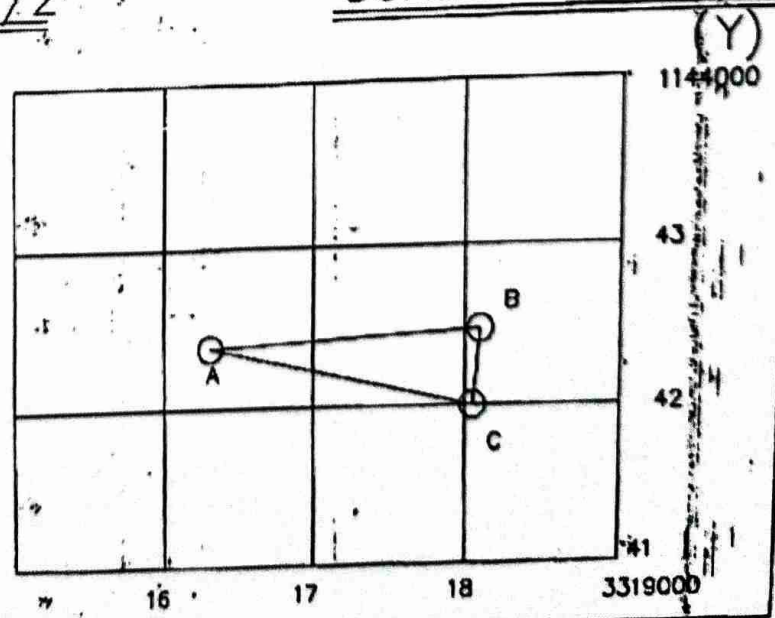
DATA

S.NO.	CO-ORDINATES	
	EASTING	NORTHING
A.	3316310	1142380
B.	3318100	1142480
C.	3318050	1142000
TOTAL AREA = 98.28 ACRES		

SHEET NO: 38 0/2

SCALE: -1: 50,000

PREPARED BY:  
APPROVED BY: 15 " 16 " 17 " 18 " 3319000



(42)

PLAN SHOWING THE AREA TO BE AUCTION  
FOR MINING LEASE OF DOLOMITE NEAR  
VILLAGE SALHAD DISTRICT ABBOTTABAD

MDW/AD/ML-DOLOMITE (08)/2007.

S.NO	EASTING	NORTHING
01	3223161.64	1107680.25
02	3223279.48	1107599.31
03	3223239.17	1107538.67
04	3223249.38	1107452.07
05	3223373.89	1107285.43
06	3222944.88	1106824.87
07	3222800.32	1106906.19
08	3222813.28	1106936.27
09	3222633.84	1107062.18
10	3222735.16	1107118.31
11	3222728.33	1107192.35
12	3222798.95	1107198.86
13	3222851.77	1107100.17
14	3222951.00	1107005.91
15	3222989.63	1107064.28
16	3222906.95	1107248.99
17	3222934.05	1107333.44
18	3223029.37	1107355.77
19	3223059.68	1107454.18
20	3223052.53	1107549.88
TOTAL AREA		58.890 ACRES

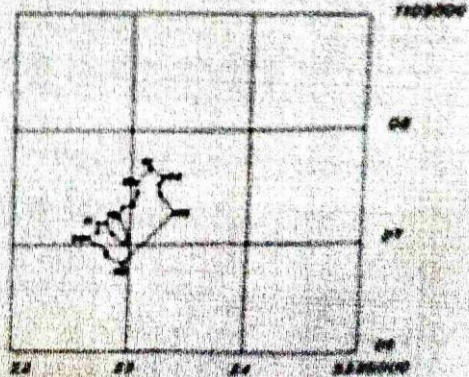
SHEET NO: 43 F/4

SCALE=1:50,000 (M)

PREPARED BY:

CHECKED BY:

APPROVED BY:



PLAN SHOWING THE AREA TO BE AUCTIONED FOR MINING LEASE OF COPPER ORE NEAR VILLAGE KOLAI DISTRICT KOLAI / PALAS KOHISTAN

CO-ORDINATES

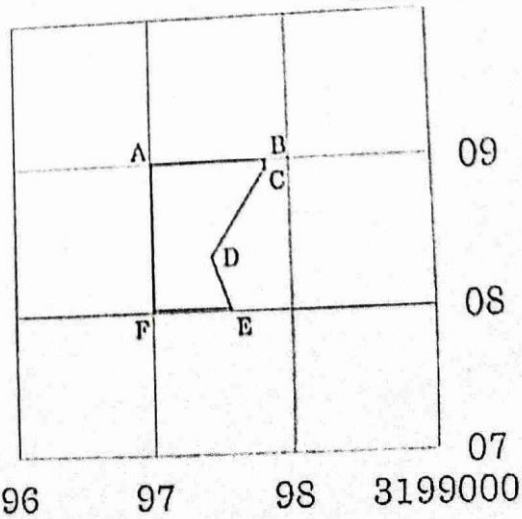
S.NO	EASTING	NORTHING
A	3197010.00	1209000.00
B	3197825.00	1209000.00
C	3197825.00	1208943.71
D	3197427.28	1208362.14
E	3197558.83	1208010.00
F	3197010.00	1208010.00

TOTAL AREA = 141.915 ACRES

SHEET NO 43 A/16

SCALE :1:50,000(M)

1210000



*[Handwritten signature]*

44

MDW/MA/ML-GRANITE(30)/98

PLAN SHOWING THE AREA TO BE  
AUCTIONED FOR MINING LEASE OF  
GRANITE NEAR VILLAGE SHERGARH  
TEHSIL OGI DISTRICT MANSEHRA

S.NO	CO-ORDINATES	
	EASTING	NORTHING
A	3504285	1247900
B	3504488	1247835
C	3504872	1247388
D	3504889	1247241
E	3504754	1247230
TOTAL AREA = 24.68 ACRES		

SHEET NO 43 F/3

SCALE :1:50,000(Y)

